

The issuance of this superseding certificate does not confirm the status of the water right in regard to the provisions of ORS 540.610 pertaining to forfeiture or abandonment.

The right to the use of the water for the above purpose is restricted to beneficial use on the lands or place of use described. The use confirmed herein may be made only at times when sufficient water is available to satisfy all prior rights, including rights for maintaining instream flows.

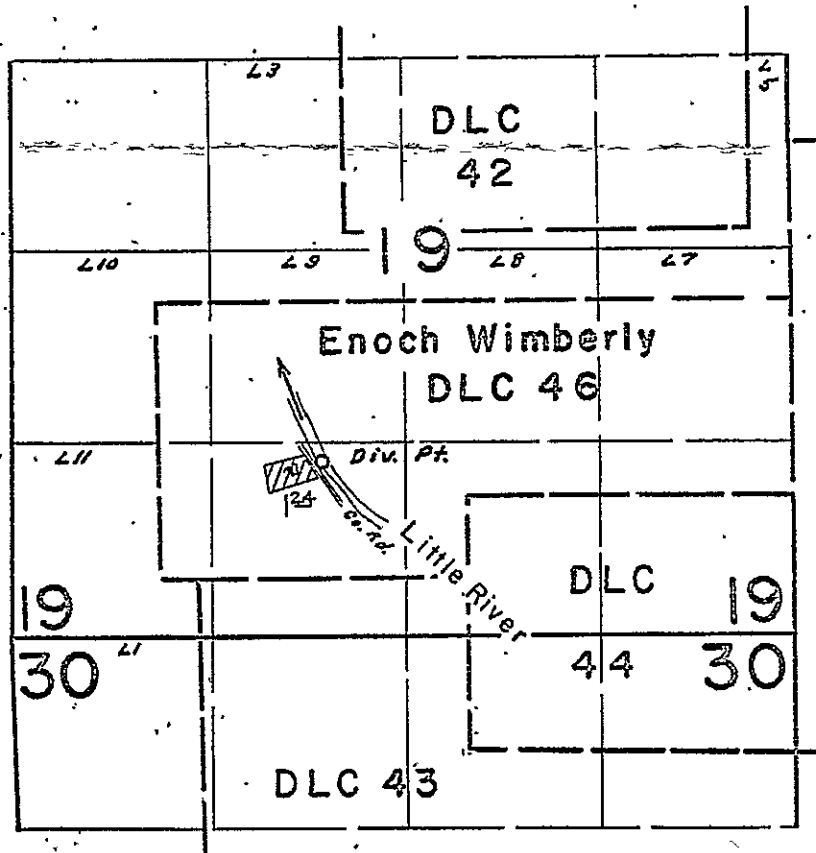
WITNESS the signature of the Water Resources Director,

affixed MAR 29 2000 .

/s/ Thomas J Paul (for)
Martha O. Pagel, Director

Recorded in State Record of Water Right Certificates numbered 76481.

T.26S. R.3W. W.M.



FINAL PROOF SURVEY
UNDER

Application No. 38662 Permit No. 28771
IN NAME OF

GUSTAF & LOIS I. SCHAEFER

Surveyed July 17, 1964, by C. J. Gardner

28771

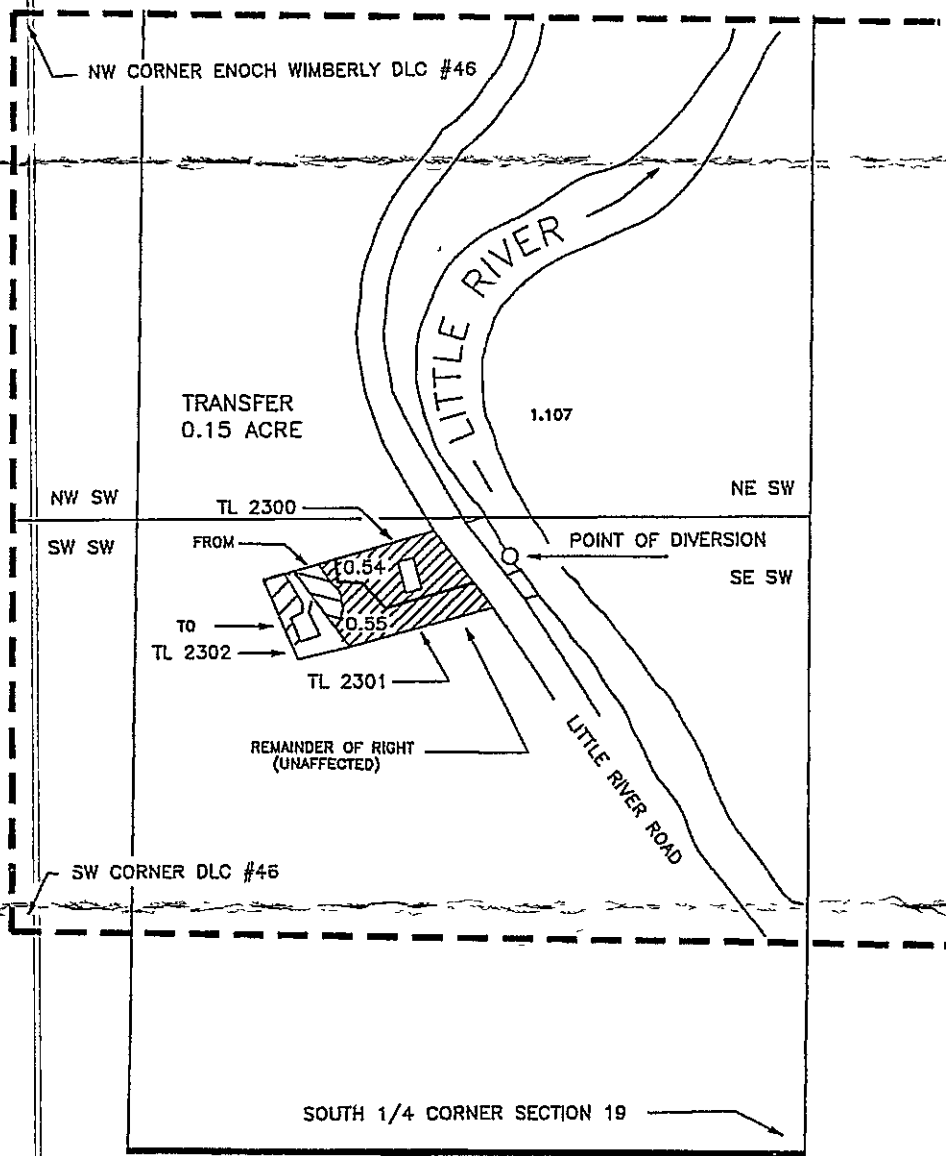
T-6729

APPLICATION MAP
FOR A CHANGE IN PLACE OF USE
IN THE NAME OF BERNARD J. OR L. MIGNON WEEKS

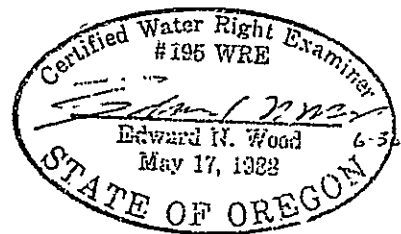
PERMIT No. 28771

CERTIFICATE No. 32652

SECTION 19, TOWNSHIP 26 SOUTH, RANGE 3 WEST, W.M.



THE POINT OF DIVERSION IS LOCATED 1,080 FEET SOUTH AND 1,100 FEET EAST FROM THE NORTHWEST CORNER OF D.L.C. No. 46, BEING WITHIN THE SE¹/₄SW¹/₄ OF SECTION 19, TOWNSHIP 26 SOUTH, RANGE 3 WEST, W.M.; DOUGLAS COUNTY.



THE PURPOSE OF THIS MAP IS TO IDENTIFY THE LOCATION OF THE WATER RIGHT. IT IS NOT INTENDED TO PROVIDE INFORMATION RELATIVE TO THE LOCATION OF PROPERTY OWNERSHIP BOUNDARY LINES.